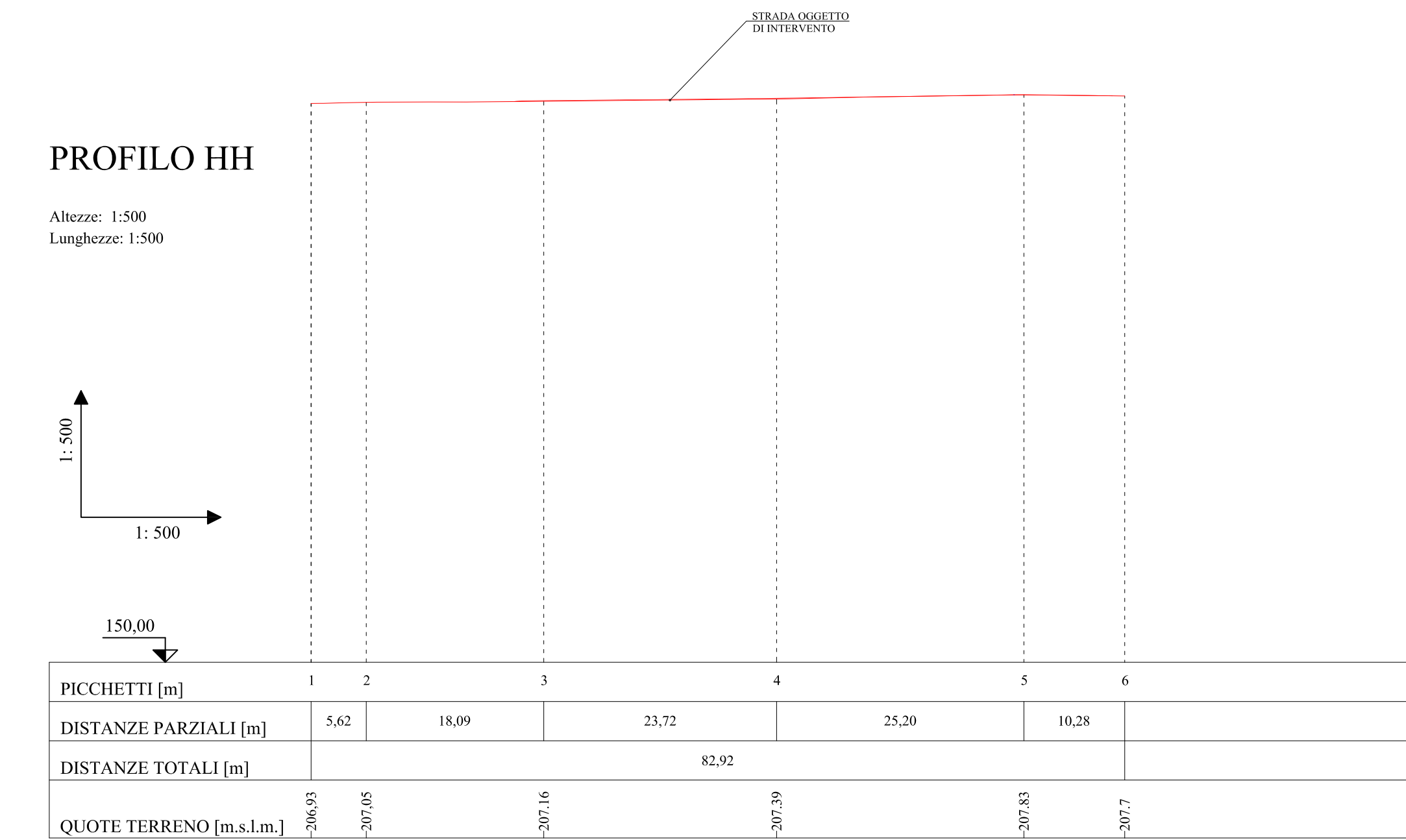
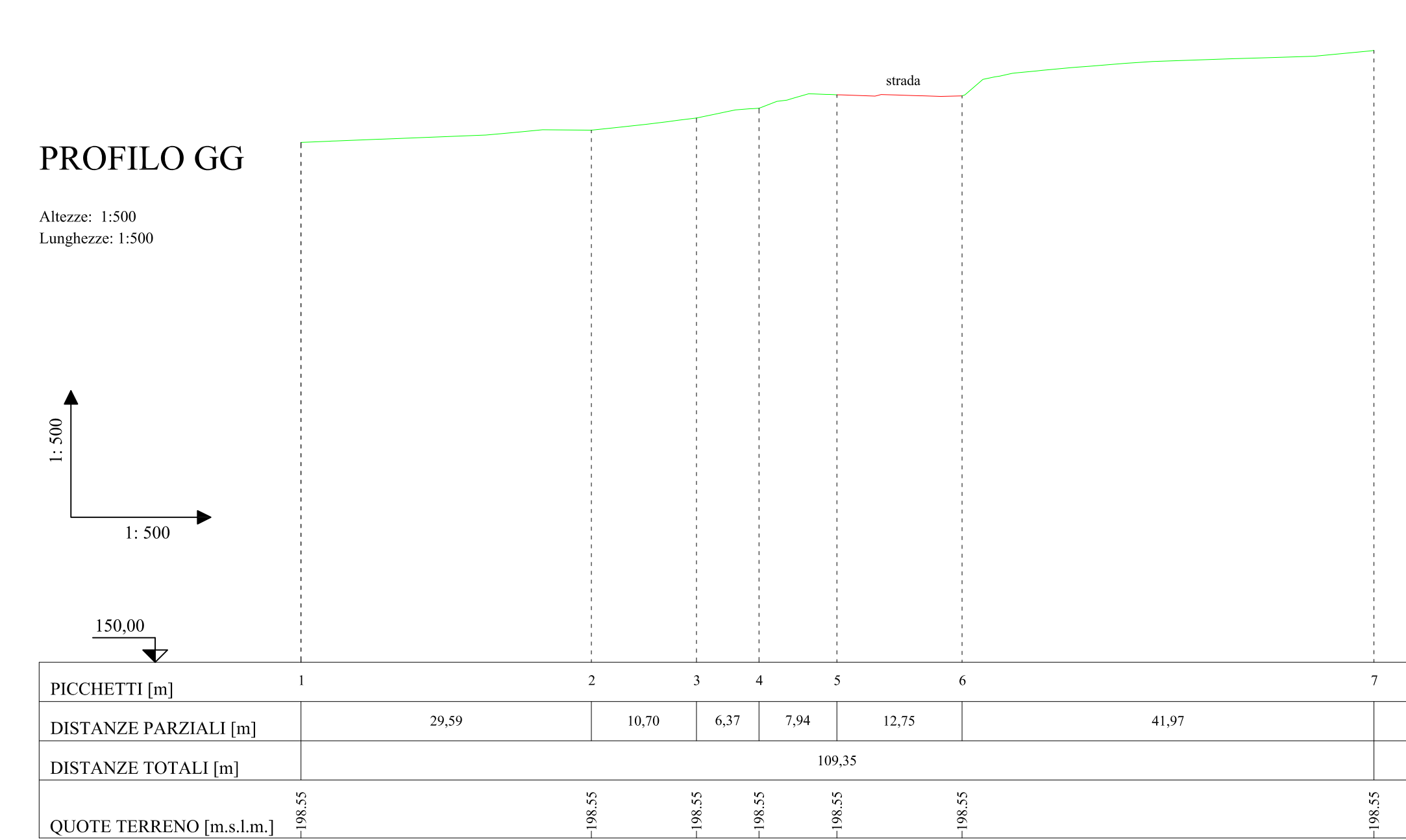
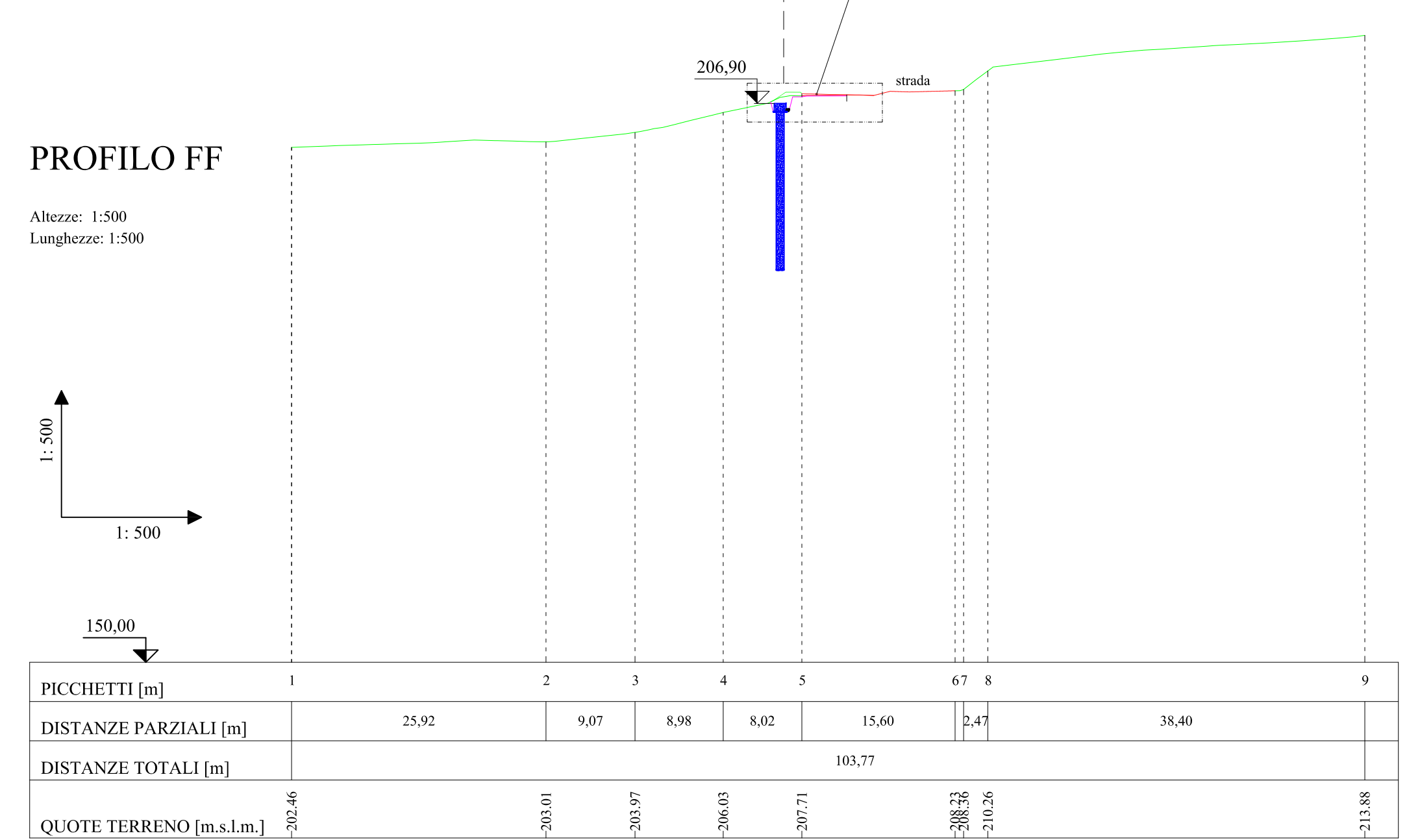
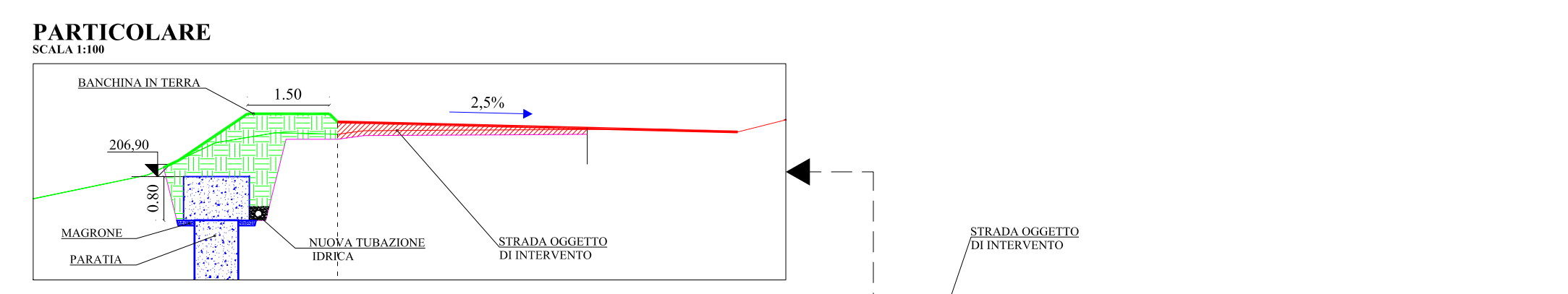
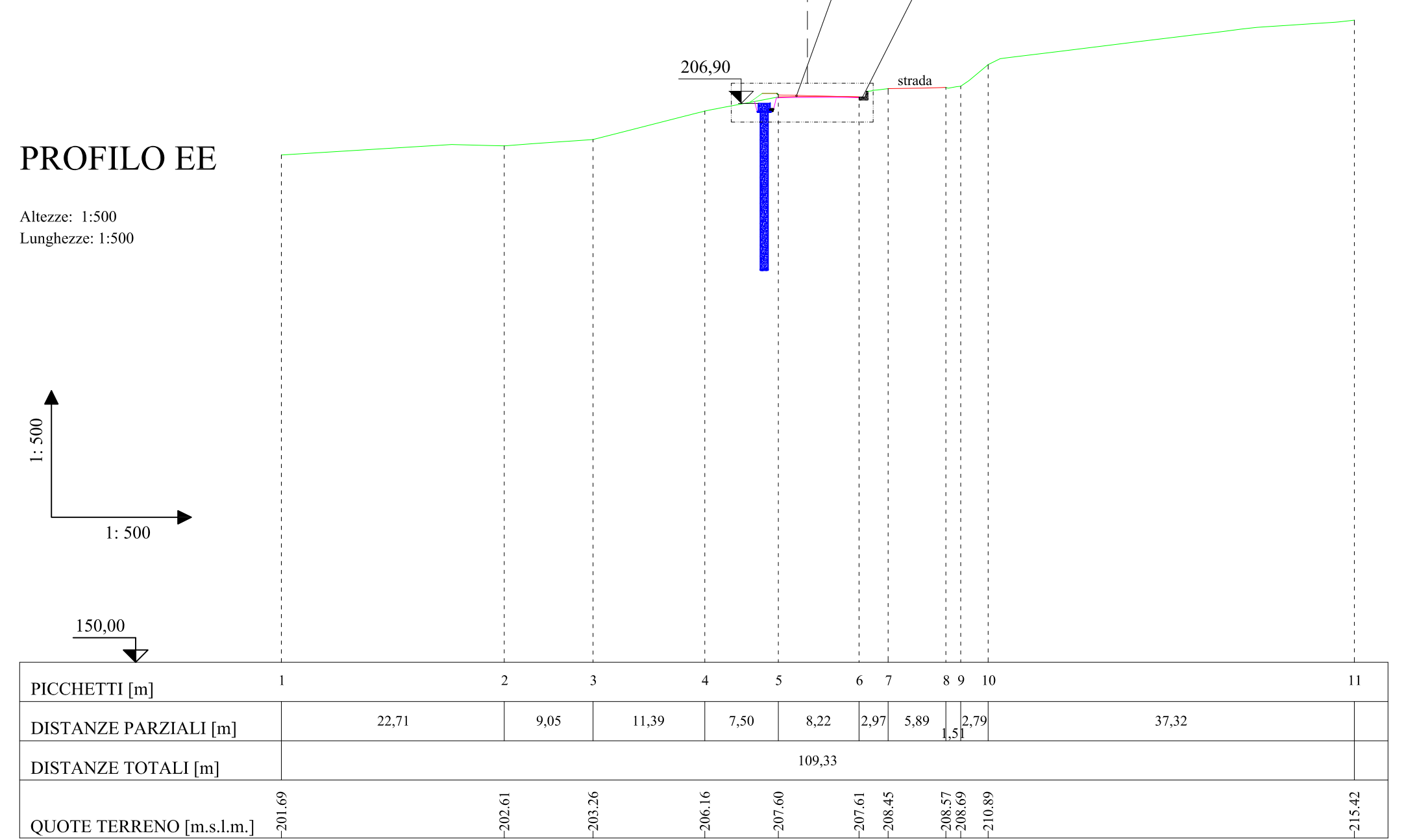
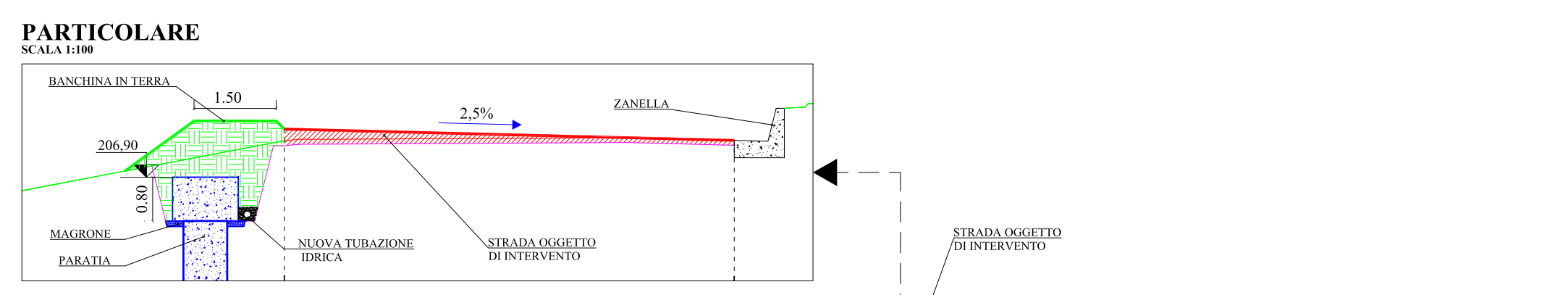
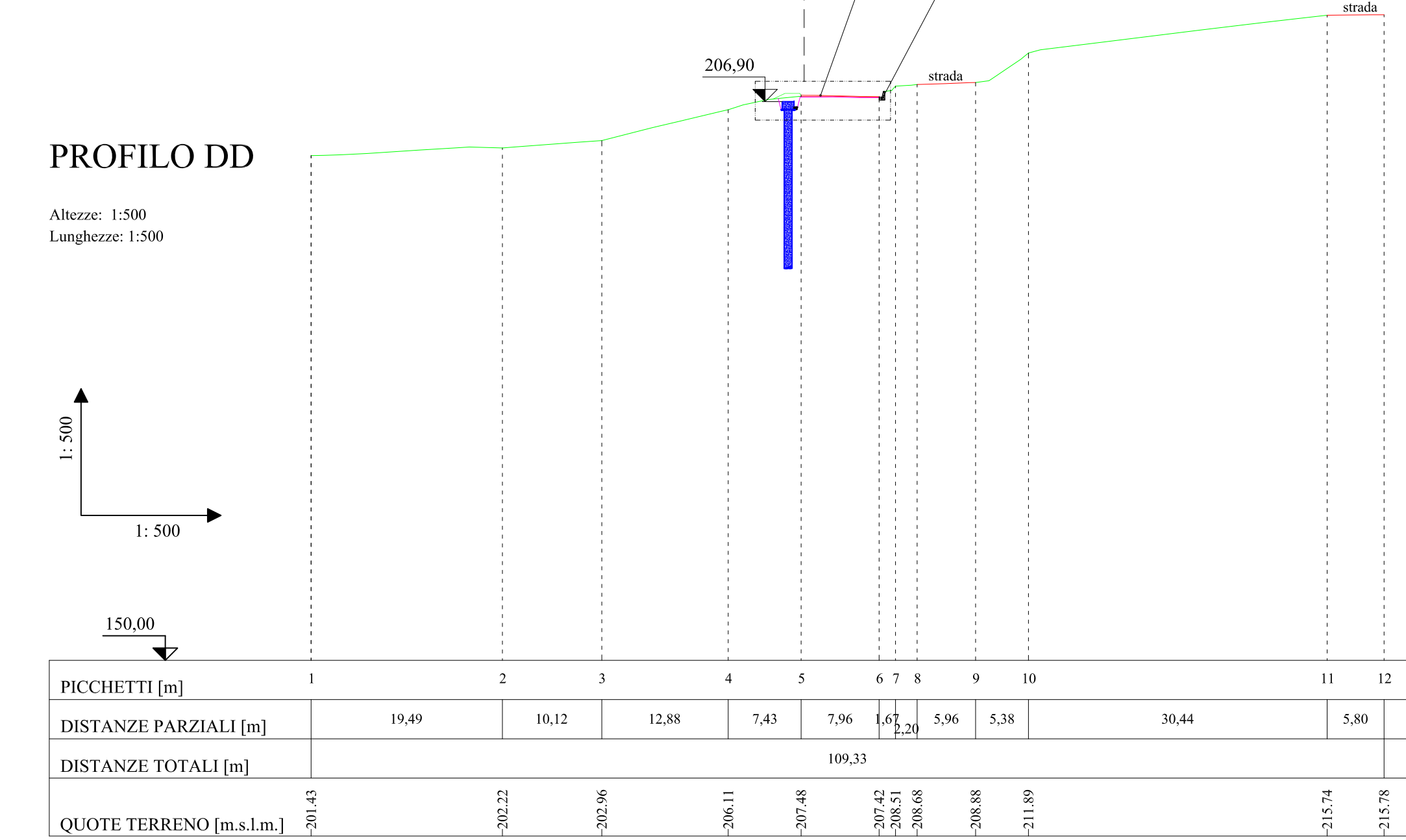
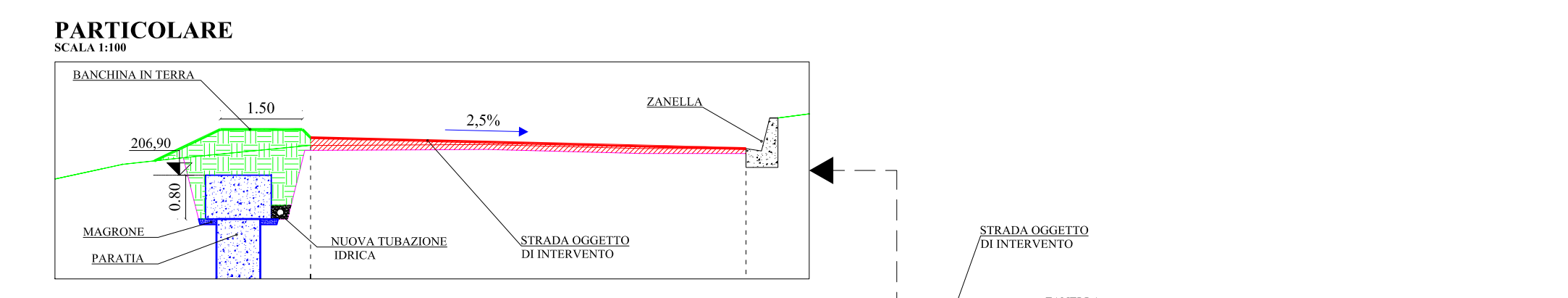
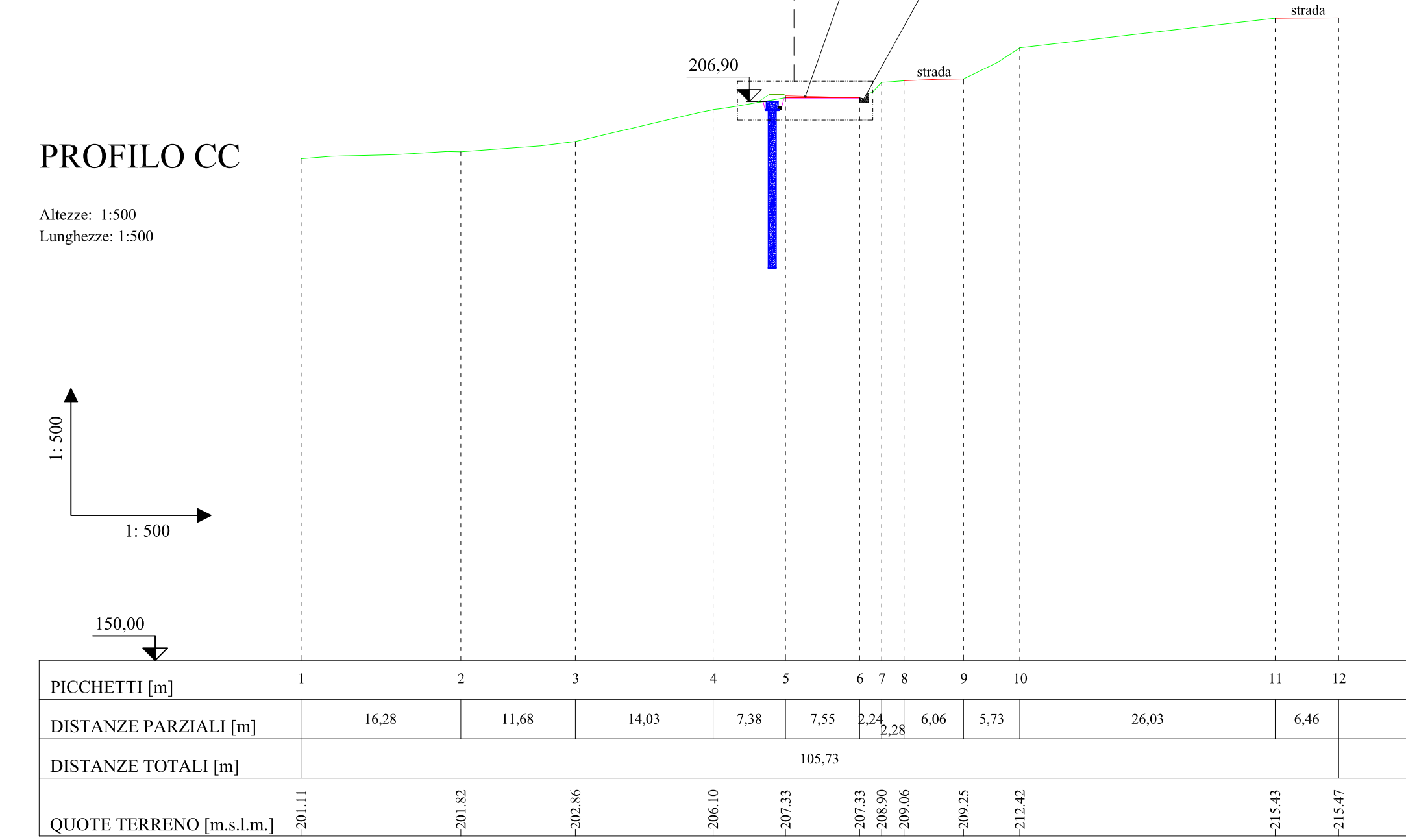
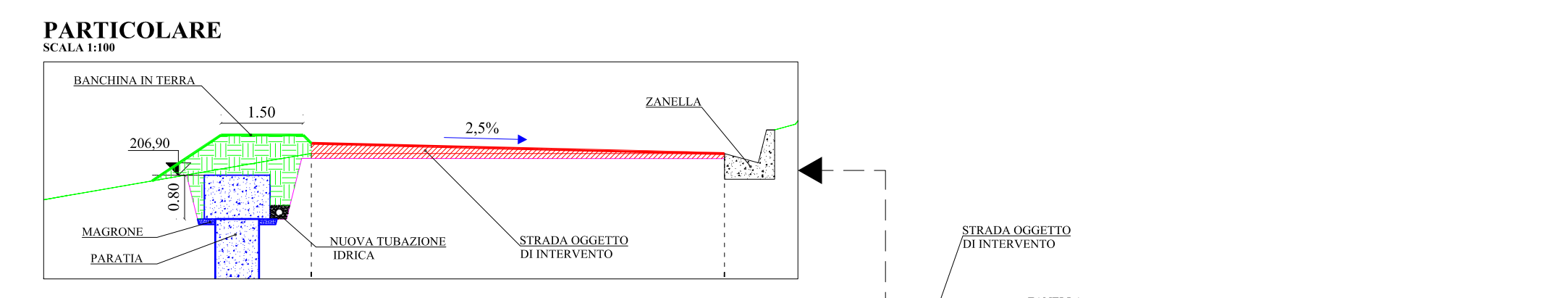
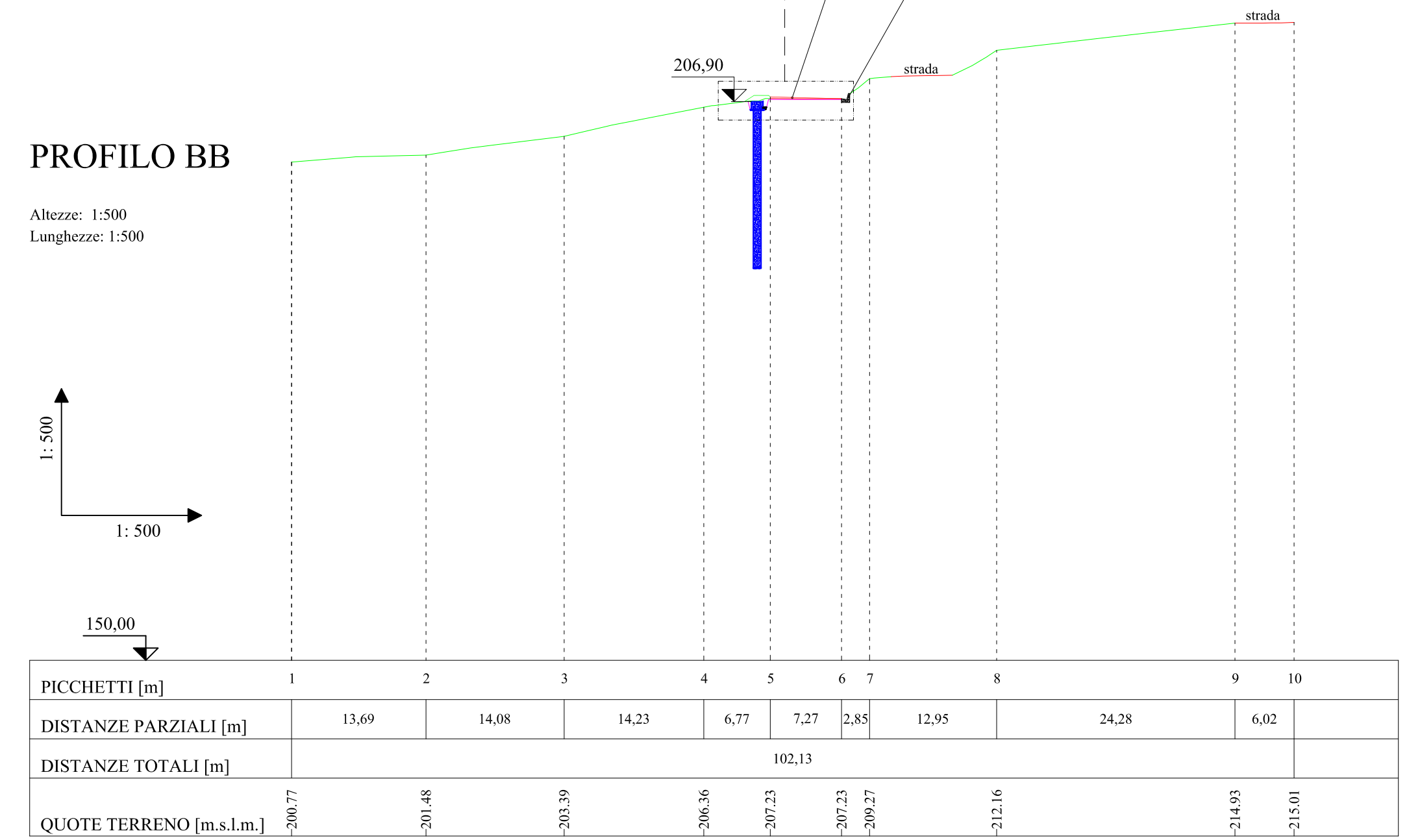
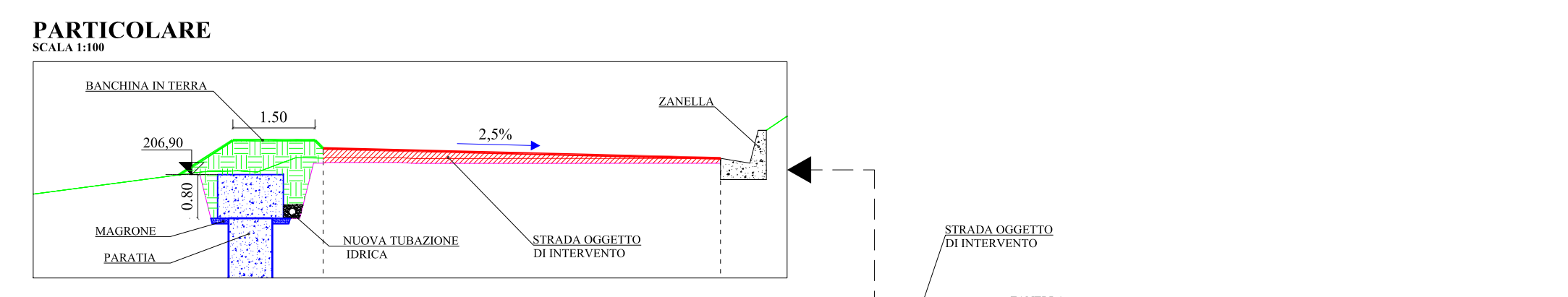
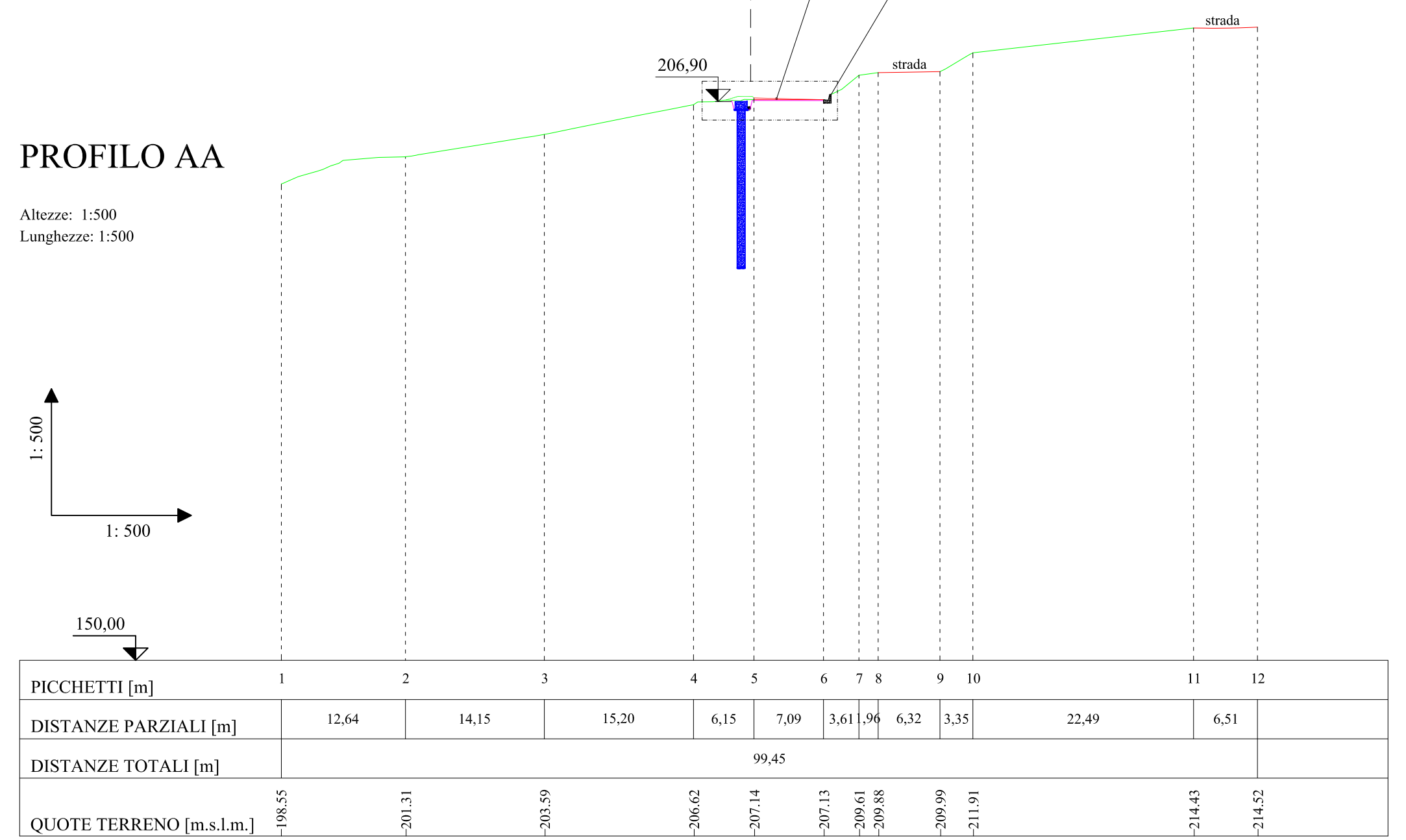
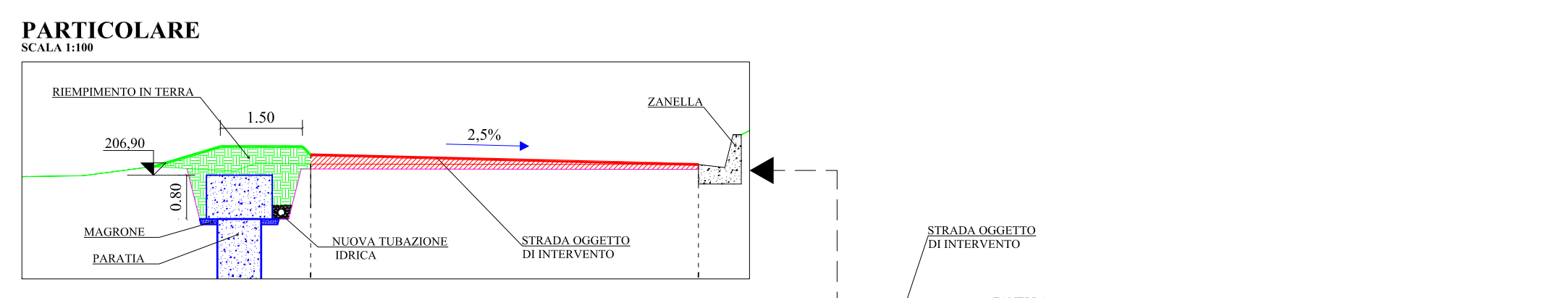



**LEGENDA**

- Profilo terreno ante intervento
- Profilo strada ante intervento
- Profilo terreno post intervento
- Profilo strada post intervento
- Parete scavo
- Terreno vegetale
- Nuova stratigrafia



**PROVINCIA DI BENEVENTO**  
SETTORE TECNICO  
Servizio Viabilità e Opere Infrastrutturali

**COMUNE DI APOLLOSA**  
PROVINCIA DI BENEVENTO  
27 SET 2020  
Prot. n. 5243 Cat. V.T.P.

**PROGETTO DEFINITIVO**

Objetto:  
RISANAMENTO DEL MOVIMENTO FRANOSO PRESENTE LUNGO LA S.P. N. 147 "SAN GIOVANNI DI APOLLOSA" ALLA LOCALITÀ CANCELLONIA-TUFARIELLO NEL COMUNE DI APOLLOSA

4°  
TAV-03  
Elaborato GRAFICO  
PROFILI LONGITUDINALI

1:500  
SISTEMA 2020

Stampato in: 27/09/2020 10:10:10

Arch. Massimo Pappalardo  
Ing. Riccardo Pappalardo